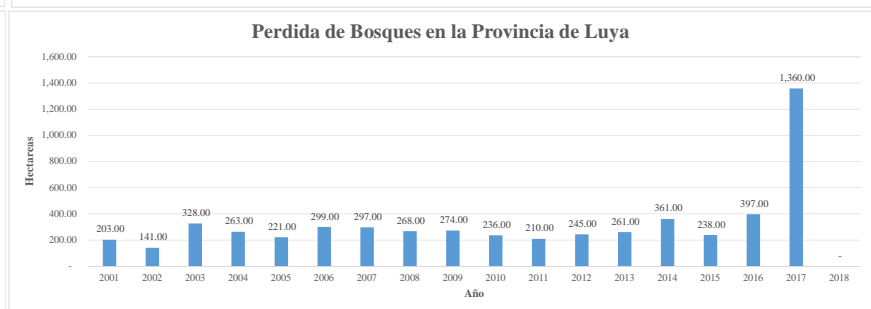
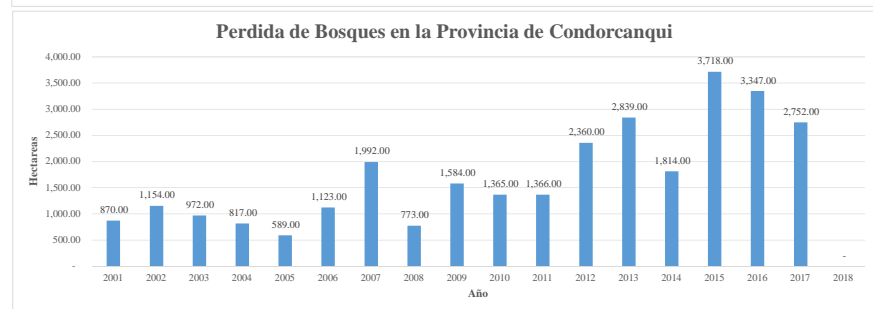
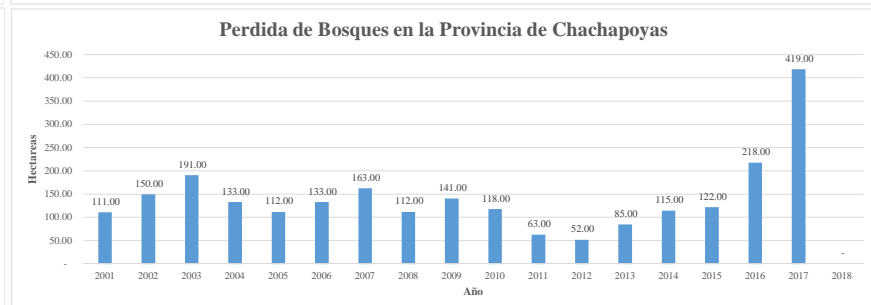
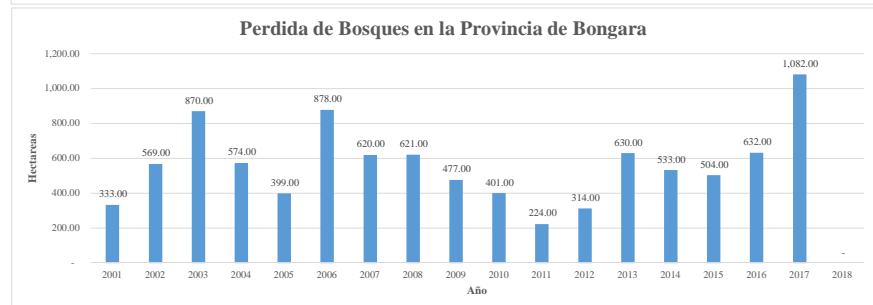
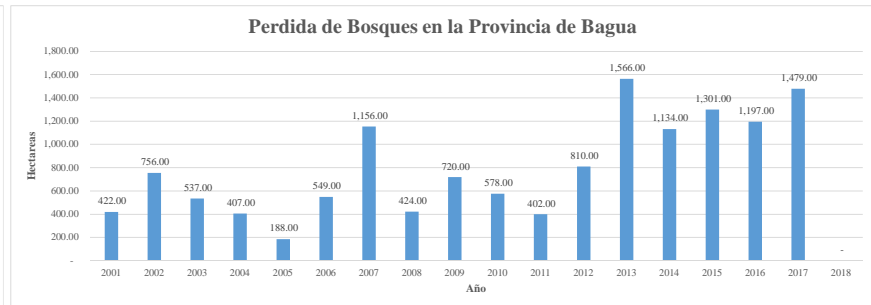
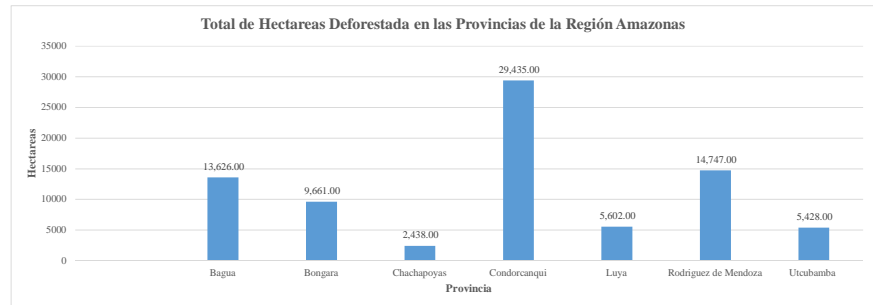
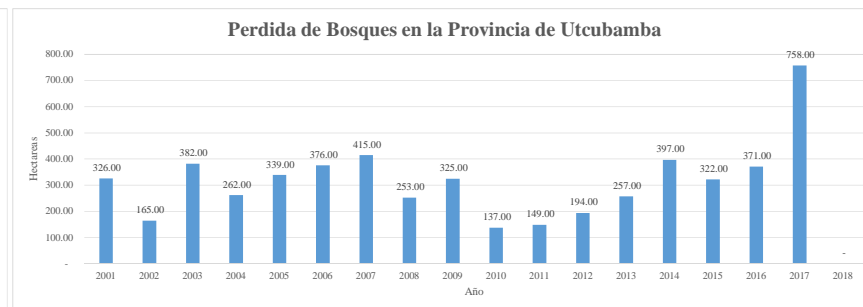
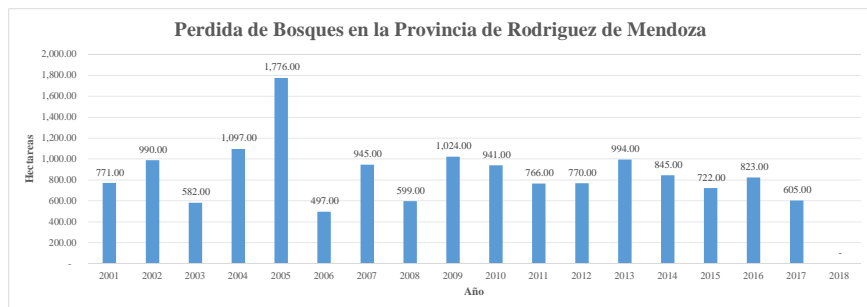


BOSQUES Y PERDIDA DE BOSQUES EN LAS PROVINCIAS DE LA REGION AMAZONAS

Perdida de Bosques en las Provincias de la Región Amazonas (has).

Provincia	Año																		Total Deforestado
	2001	2002	2003	2004	2005	2006	2007	2008	2009	2010	2011	2012	2013	2014	2015	2016	2017	2018	
Bagua	422.00	756.00	537.00	407.00	188.00	549.00	1,156.00	424.00	720.00	578.00	402.00	810.00	1,566.00	1,134.00	1,301.00	1,197.00	1,479.00	-	13,626.00
Bongara	333.00	569.00	870.00	574.00	399.00	878.00	620.00	621.00	477.00	401.00	224.00	314.00	630.00	533.00	504.00	632.00	1,082.00	-	9,661.00
Chachapoyas	111.00	150.00	191.00	133.00	112.00	133.00	163.00	112.00	141.00	118.00	63.00	52.00	85.00	115.00	122.00	218.00	419.00	-	2,438.00
Condorcanqui	870.00	1,154.00	972.00	817.00	589.00	1,123.00	1,992.00	773.00	1,584.00	1,365.00	1,366.00	2,360.00	2,839.00	1,814.00	3,718.00	3,347.00	2,752.00	-	29,435.00
Luya	203.00	141.00	328.00	263.00	221.00	299.00	297.00	268.00	274.00	236.00	210.00	245.00	261.00	361.00	238.00	397.00	1,360.00	-	5,602.00
Rodriguez de Mendoza	771.00	990.00	582.00	1,097.00	1,776.00	497.00	945.00	599.00	1,024.00	941.00	766.00	770.00	994.00	845.00	722.00	823.00	605.00	-	14,747.00
Utcubamba	326.00	165.00	382.00	262.00	339.00	376.00	415.00	253.00	325.00	137.00	149.00	194.00	257.00	397.00	322.00	371.00	758.00	-	5,428.00
Total Provincial	3,036.00	3,925.00	3,862.00	3,553.00	3,624.00	3,855.00	5,288.00	3,050.00	4,545.00	3,776.00	3,180.00	4,745.00	6,632.00	5,199.00	6,927.00	6,985.00	8,485.00	-	80,937.00





Fuente:

Geobosques

Se considero los datos de acuerdo a la escala de los Distritos